

June 11, 2019

### Project Overview

Stormwater flows through Ellenvale Run from Lemont Lake to Morris Lake. Phase 2 of this rehabilitation project focuses on replacement of the retaining walls along the 180 metre portion of Ellenvale Run between John Cross Drive and Elwin Crescent.

### Project Update - Weeks of June 10 & June 17

#### Section 1 (see project map)

##### Monday, June 10 - Friday, June 14

- Surveying of project area
- Selective tree removal at easement
- Relocation of utility pole in area of 40 John Cross Drive (June 13-14)

##### Monday, June 17 - Friday, June 21

- Surveying of project work area
- Selective tree removal at easement
- Preparations for by-pass pumping

#### Section 2 (see project map)

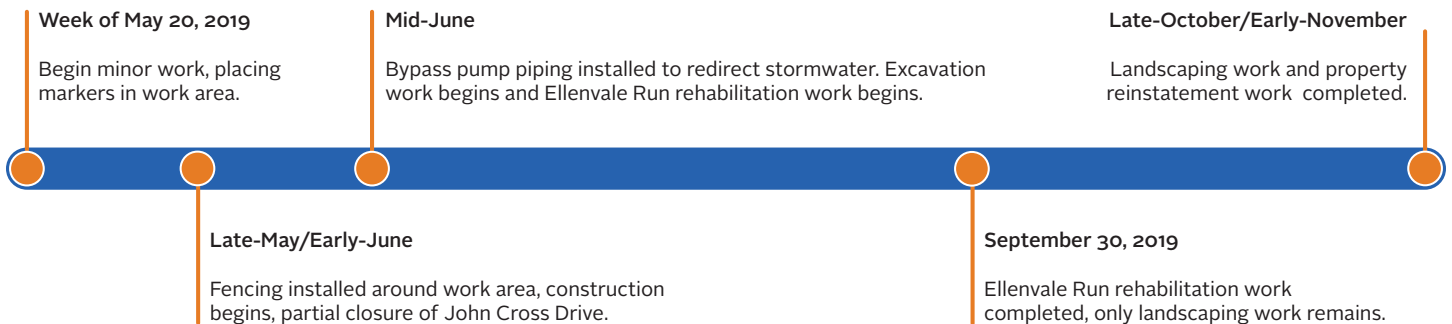
##### Monday, June 10 - Friday, June 14

- Surveying of project area
- Selective tree removal at easement

##### Monday, June 17 - Friday, June 21

- Surveying of project area
- Selective tree removal at easement

### Project Timeframe



### What to Expect

The contractor will have heavy equipment on the roads to facilitate stream reconstruction. Traffic will at times be delayed as temporary traffic control measures may be in place in the areas of work. Work will also be progressing within the channel. Residents can expect to see heavy equipment within the channel removing the existing walls.

### Project Contacts

**Halifax Water**  
**Customer Care Centre**  
 Mon - Fri 8:00 AM - 8:00 PM  
 902-420-9287  
 customercare@halifaxwater.ca

**Peter Maynard, P.Eng**  
**Project Engineer**  
**Halifax Water**  
 902-478-7350  
 peterma@halifaxwater.ca

**Bryan Naugle**  
**President**  
**Brycon Construction**  
 902-880-2500  
 bryan@bryconconstruction.com

**Evan Teasdale, P.Eng**  
**Project Engineer**  
**DesignPoint Engineering**  
 902-832-5597  
 evan.teasdale@designpoint.ca

**For Project Information & Updates, visit:** [halifaxwater.ca/project/ellenvale-run-rehabilitation-project-phase-2](http://halifaxwater.ca/project/ellenvale-run-rehabilitation-project-phase-2)

**ELLENVALE RUN  
PHASE II  
DARTMOUTH**

**LEGEND**


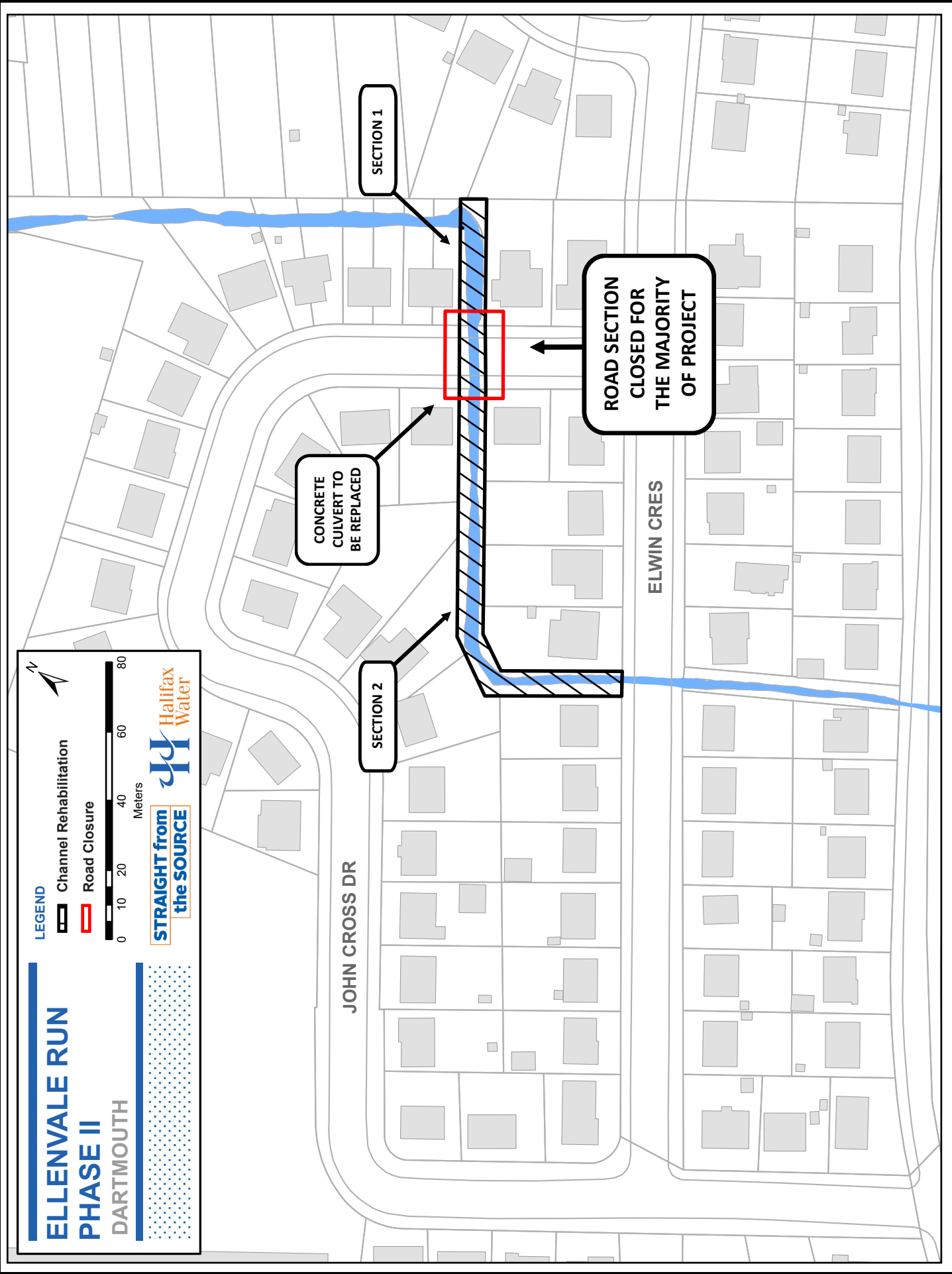
- Channel Rehabilitation
- Road Closure

Meters

0 10 20 40 60 80

**Halifax Water**

**STRAIGHT from the SOURCE**

SECTION 1

CONCRETE CULVERT TO BE REPLACED

SECTION 2

ROAD SECTION CLOSED FOR THE MAJORITY OF THE PROJECT

JOHN CROSS DR

ELWIN CRES

The Ellenville Run Rehabilitation Project is being completed in multiple phases. This map shows the two active phases, and the recently completed Phase 1.

Community notices and updates will be distributed to the residents in close proximity to the various project phases as work in each phase proceeds.

**Phase 1**

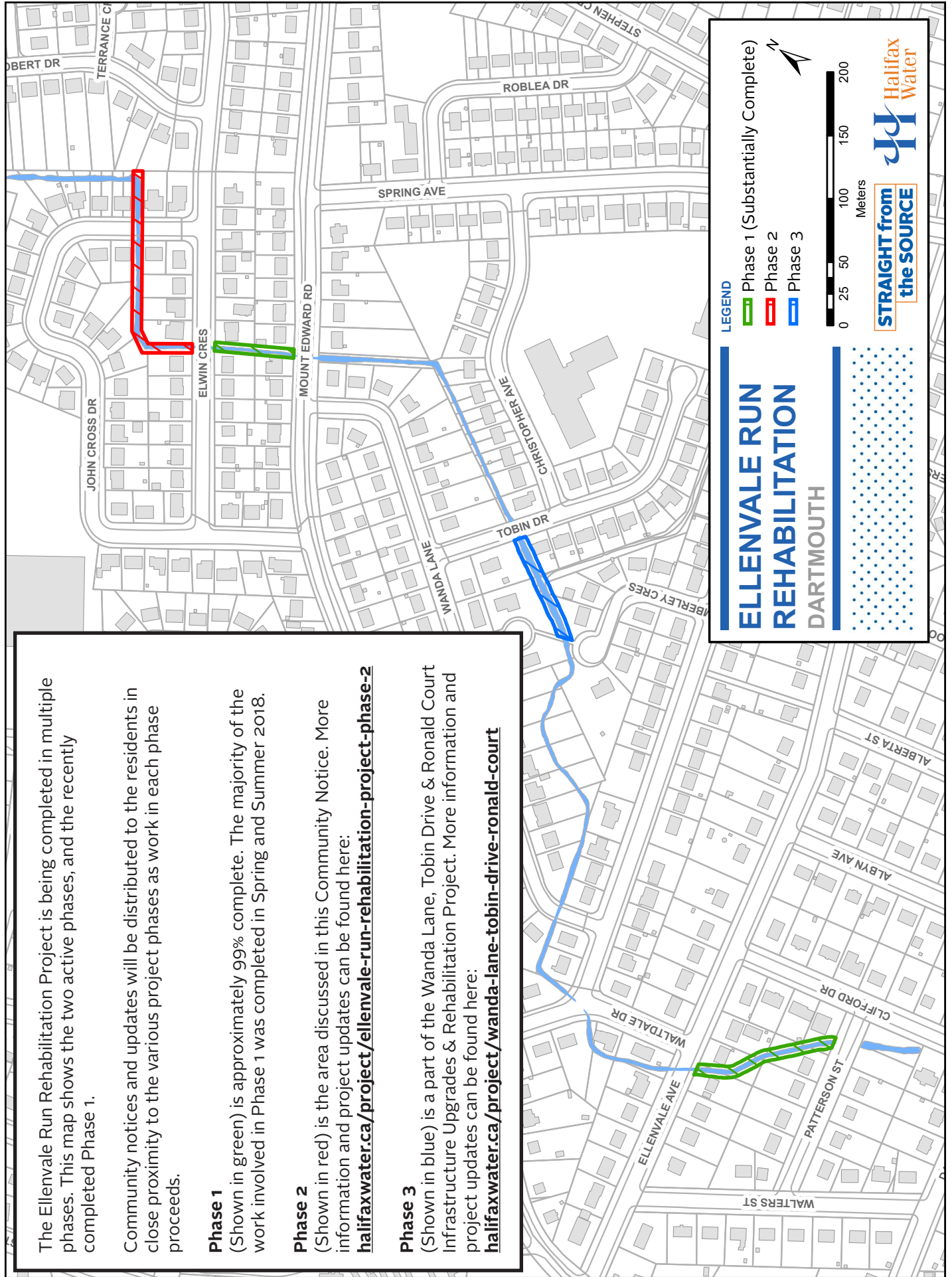
(Shown in green) is approximately 99% complete. The majority of the work involved in Phase 1 was completed in Spring and Summer 2018.

**Phase 2**

(Shown in red) is the area discussed in this Community Notice. More information and project updates can be found here: [halifaxwater.ca/project/ellenvale-run-rehabilitation-project-phase-2](http://halifaxwater.ca/project/ellenvale-run-rehabilitation-project-phase-2)

**Phase 3**

(Shown in blue) is a part of the Wanda Lane, Tobin Drive & Ronald Court Infrastructure Upgrades & Rehabilitation Project. More information and project updates can be found here: [halifaxwater.ca/project/wanda-lane-tobin-drive-ronald-court](http://halifaxwater.ca/project/wanda-lane-tobin-drive-ronald-court)



**ELLENVALE RUN REHABILITATION DARTMOUTH**

**LEGEND**

- Phase 1 (Substantially Complete)
- Phase 2
- Phase 3

0 25 50 100 150 200 Meters

**STRAIGHT from the SOURCE**

**Halifax Water**